

Streams - Supporting Designated Uses Y2016 305b and 303d Report

Reach Name/Data Source	County/Reach Location	River Basin/Use	Criterion Violated	Potential Causes	Extent (Miles)	Category	Priority	Notes
Box Bay Springs Creek/4	Carroll County/Headwater to Crawfish Creek	Chattahoochee/ Fishing			5	1		
Caney Creek/4	Carroll County/Headwater to Whooping Creek	Chattahoochee/ Fishing			5	1		
Cartbody Creek/4	Carroll County/Headwater to Whooping Creek	Chattahoochee/ Fishing			3	1		
Crews Creek/4	Carroll County/Headwater to Snake Creek	Chattahoochee/Fishing			5	1		
Gum Creek/4	Carroll/ Heard/Headwater to Centralhatchee Creek	Chattahoochee/ Fishing			6	1		
Hurricane Creek/1,4	Carroll/Douglas Counties/Headwater to Chattahoochee River	Chattahoochee/Fishing			7	1		
Little Snake Creek/4	Carroll County/Headwater to Snake Creek	Chattahoochee/ Fishing			4	1		
Sandy Creek/4	Carroll County/Headwater to Crawfish Creek	Chattahoochee/ Fishing			3	1		
Yellowdirt Creek/1,4	Carroll County/Headwaters to water storage reservoir	Chattahoochee/ Fishing			5	1		
Brooks Creek/4	Carroll County/Headwater to Tallapoosa River	Tallapoosa/ Fishing			10	1		
Buck Creek/4	Carroll County/Little Buck Creek to Bear Creek	Tallapoosa/ Fishing			3	1		
Buck Creek/4	Carroll County/ Cantrell Lake to Little Buck Creek	Tallapoosa/ Fishing			7	1		
Garrett Creek/4	Carroll County/ Headwater to Little Tallapoosa River	Tallapoosa/ Fishing			4	1		

Little Tallapoosa River/ 1,6	Carroll County/Buck Creek to Buffalo Creek	Tallapoosa/ Fishing	11	1
Trestle Creek/6	Carroll County/Temple	Tallapoosa/ Fishing	2	1
Turkey Creek/1	Carroll County/Jumpin In Creek to Indian Creek	Tallapoosa/ Drinking Water	3	1

Streams - Not Supporting Designated Uses
Y2016 305b and 303d Report

Reach Name/Data Source	County/Reach Location	River Basin/Use	Criterion Violated	Potential Causes	Extent (miles)	Category	Priority	Notes
Acorn Creek/ 1	Carroll County/Headwater to Chattahoochee River	Chattahoochee/ Fishing	FC, pH	NP	5	4a		TMDL completed FC 1998
Cavender Creek/4	Carroll County/Headwater to Whooping Creek	Chattahoochee/ Fishing	Bio F	NP	2	4a		TMDL completed Bio(F) 2003
Chattahoochee River/1,10	Carroll County/Snake Creek to Wahoo Creek	Chattahoochee/ Fishing	FCG (PCBs)	UR	5	4a		TMDL completed FC 2003 (revised 2008)FCG,PCBs 2003
Chattahoochee River/1,10	Pea Creek to Snake Creek	Chattahoochee/ Fishing	FC,FCG (PCBs)	UR	16	4a		TMDL completed FC 2003 (revised 2008)FCG,PCBs 2003
Chattahoochee River/1,10	Carroll County/ Wahoo Creek to Franklin	Chattahoochee/ Fishing	FC,FCG(PC Bs)	UR, NP	21	4a		TMDL completed FC 2003 (revised 2008)FCG,PCBs 2003
Milligan Creek/1	Carroll County/ Headwaters to pond 0.9 miles upstream of Heard County Line	Chattahoochee/Fishing	pH, FC	NP	5	5		FC TMDL to be drafted by 2017. pH TMDL by 2027.
Snake Creek/ 1,4	Carroll County/Headwater to Chattahoochee River	Chattahoochee/ Fishing			12	1		TMDL completed FC 1998
Town Branch/ 1	Carroll County/Lake Val-Do Mar to Mud Creek-Villa Rica	Chattahoochee/ Fishing	FC	NP, UR	1	5		
Whooping Creek/1,4,59	Carroll County/ Headwaters to Carthbody Creek	Chattahoochee/ Fishing	Bio F, pH,FC	NP, UR	8	4a		TMDL completed FC 1998

Whooping Creek/1,4,59	Carroll County/ Carthbody Creek to Chattahoochee River	Chattahoochee/ Fishing	pH, FC	NP	5	4a	TMDL completed FC 1998
Wolf Creek/1	Carroll County/Headwaters to Chattahoochee River	Chattahoochee/Fishing	FC	NP	10	4a	TMDL completed FC 1998
Buck Creek/10	Carroll County/Bear Creek to Little Tallapoosa River	Tallapoosa/ Fishing	FC	NP	3	4a	TMDL completed FC 2009.
Buffalo Creek/10	Carroll County/Upstream Little Tallapoosa River	Tallapoosa/ Fishing	FC, DO	UR	6	4a,5	TMDL completed FC,Cu 2004. Cu removed 2015.
Buffalo Creek/1,4,10,54	Carroll County/Downstream Southwire Corp.	Tallapoosa/ Fishing	FC,Bio F	I2,UR	3	4a,5	TMDL completed Cu 2004 Bio F 2009 & FC 2009. Pb,Cu removed 2015
Indian Creek/10	Carroll County/ Brickyard Road to Little Tallapoosa River near Bowdon	Tallapoosa/ Fishing	FC	NP	6	4a	TMDL completed 2009.More pH data needed to determine water quality.
Indian Creek/4	Carroll County/Headwaters to Turkey Creek	Tallapoosa/ Fishing	Bio F	NP	7	4a	TMDL Completed Bio F 2009
Indian Creek/4	Carroll County/Headwaters to Little Tallapoosa River near Roopville	Tallapoosa/ Fishing	Bio F	NP	3	4a	TMDL completed Bio F 2009
Little Tallapoosa River/4	Carroll County/ Little Tallapoosa River to Sharpe Creek	Tallapoosa/ Fishing	FC	NP	7	5	
Little Tallapoosa River/1,9,10	Carroll County/Buffalo Creek to Stateline	Tallapoosa/ Fishing	FC, Bio M	UR	14	4a	TMDL completed FC 2004 Bio(M) 2004
Little Tallapoosa River/9,10	Carroll County/Sharpe Creek to Buck Creek	Tallapoosa/ Fishing	Bio M, FC	NP	11	4a,5	TMDL completed Bio(M) 2004 FC 2009

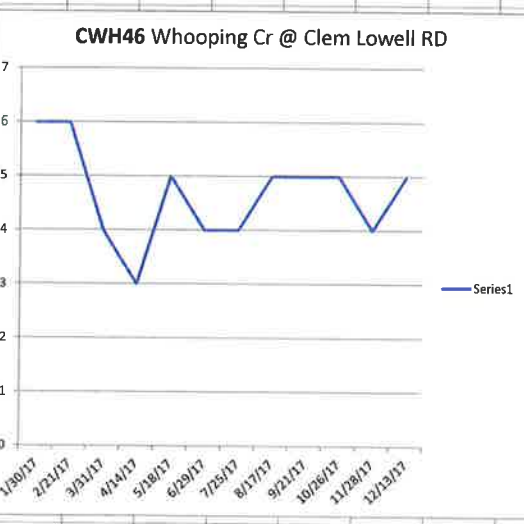
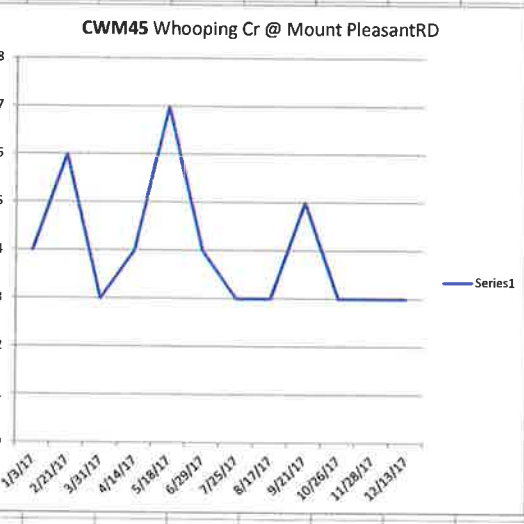
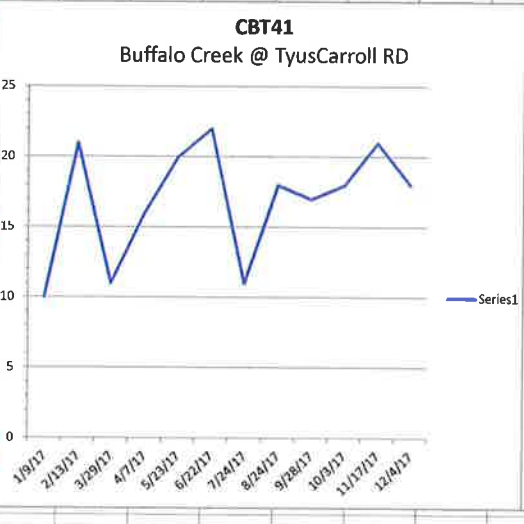
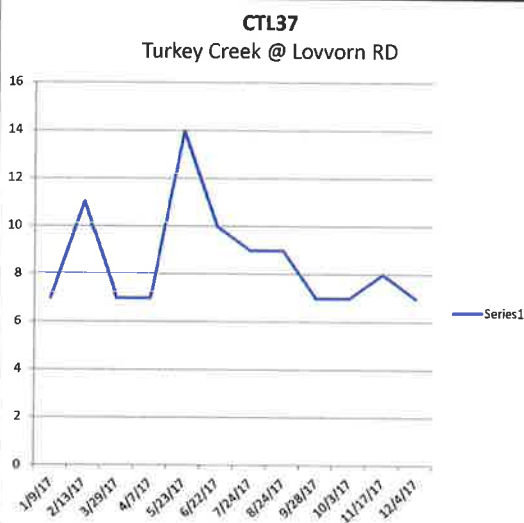
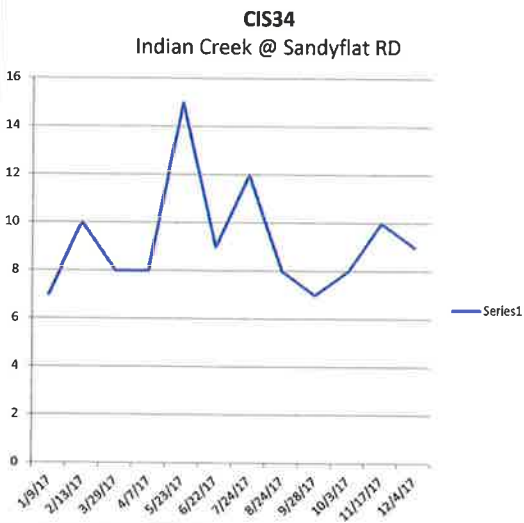
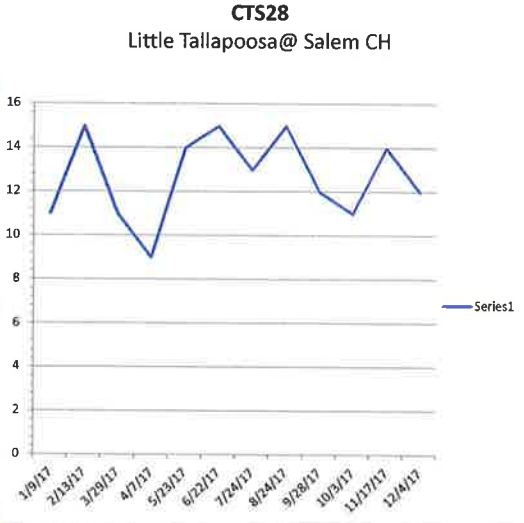
Little Turkey Creek/4	Carroll County/Headwaters to Turkey Creek	Tallapoosa/ Fishing	Bio F	NP,UR	5	4a	TMDL Completed Bio F 2009
Mud Creek/4	Carroll County/Headwaters to Tallapoosa River	Tallapoosa/ Fishing	Bio F	NP,UR	5	4a	TMDL Bio F completed 2009
Tributary to Buffalo Creek/1,54	Carroll County/Carrollton/Headwater to Richards-Southwire Lake	Tallapoosa/ Fishing	Cu	I2	1	4a	TMDL completed Cu 2004
Turkey Creek/4	Carroll County/Little Turkey Creek to Jumpin In Creek	Tallapoosa/ Fishing	Bio F	NP	6	4a	TMDL Bio F completed 2009

Assessment Pending for Designated Uses

Y2014 305b and 303d Report

Reach Name/Data Source	County/Reach Location	River Basin/Use	Criterion Violated	Potential Causes	Extent (miles)	Category	Priority	Notes
Mountain Creek/59	Carroll County/Headwaters to Little Tallapoosa River	Tallapoosa/ Fishing			7		3	This site has a narrative rank of fair for macroinvertebrates. Waters with a narrative rank of fair will remain in Category 3 until EPD completes the reevaluation of the metrics used to assess macroinvertebrate data.

Station/Basin	NTU ¹ mg of sediment/L = 1 NTU	Time	Date	Notes	Impaired Streams (within 1 linear mile upstream of and within same watershed of impaired stream)
CTS28 Little Tallapoosa @ Salem CH Lower Little Tallapoosa 51 SQ MI	11 15 11 9 14 15 13 15 12 11 14 12	AM AM PM PM PM PM PM PM PM PM PM	1/9/17 2/13/17 3/29/17 4/7/17 5/23/17 6/22/17 7/24/17 8/24/17 9/28/17 10/3/17 11/17/17 12/4/17	1.07 inch 24 hr rain event 0.76 inch 24 hr rain event	
CIS34 Big Indian Creek @ Sandyflat RD Big Indian 12 SQ MI	7 10 8 8 15 9 12 8 7 8 10 9	PM AM AM AM AM AM AM AM AM AM AM AM	1/9/17 2/13/17 3/29/17 4/7/17 5/23/17 6/22/17 7/24/17 8/24/17 9/28/17 10/3/17 11/17/17 12/4/17	1.07 inch 24 hr rain event 0.76 inch 24 hr rain event	TMDL FC 2009
CTL37 Turkey Creek @ Lovvorn RD Turkey Creek 56 SQ MI	7 11 7 7 14 10 9 9 7 7 8 7	PM AM AM PM PM PM AM AM AM AM PM PM	1/9/17 2/13/17 3/29/17 4/7/17 5/23/17 6/22/17 7/24/17 8/24/17 9/28/17 10/3/17 11/17/17 12/4/17	1.07 inch 24 hr rain event 0.76 inch 24 hr rain event	TMDL BIO/F 2009
CBT38	5	11:05	4/17/13	Buffalo Creek / Ltallapoosa	STOP SAMPLING (headwaters)
CBT41 Buffalo Creek @ TyusCarroll RD Buffalo Creek 28 SQ MI	10 21 11 16 20 22 11 18 17 18 21 18	PM AM PM PM PM PM PM PM PM PM PM PM	1/9/17 2/13/17 3/29/17 4/7/17 5/23/17 6/22/17 7/24/17 8/24/17 9/28/17 10/3/17 11/17/17 12/4/17	1.07 inch 24 hr rain event 0.76 inch 24 hr rain event	TMDL FC Cu, Bi, F, 2004 and 2010
CWM45 Whooping Cr @ Mount Pleasant RD Whooping Creek 31 SQ MI	4 6 3 4 7 4 3 3 3 5 3 3 3	AM AM AM AM AM AM AM AM AM AM PM PM PM	1/3/17 2/21/17 3/31/17 4/14/17 5/18/17 6/29/17 7/25/17 8/17/17 9/21/17 10/28/17 11/28/17 12/13/17		TMDL FC 1958
CWH46 Whooping Cr @ Clem Lowell RD Whooping Creek 31 SQ MI	6 6 4 3 5 4	AM AM AM AM AM AM	1/30/17 2/21/17 3/31/17 4/14/17 5/18/17 6/29/17		TMDL FC 1958



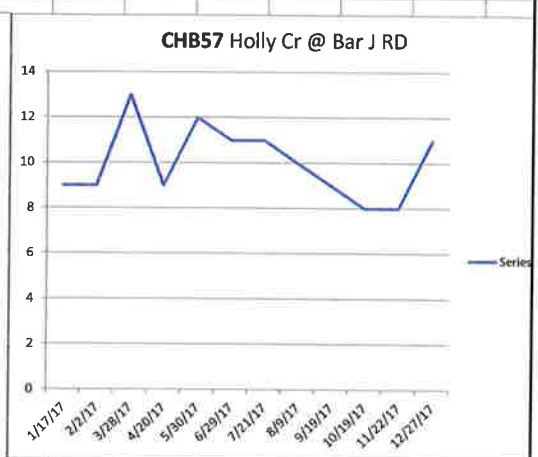
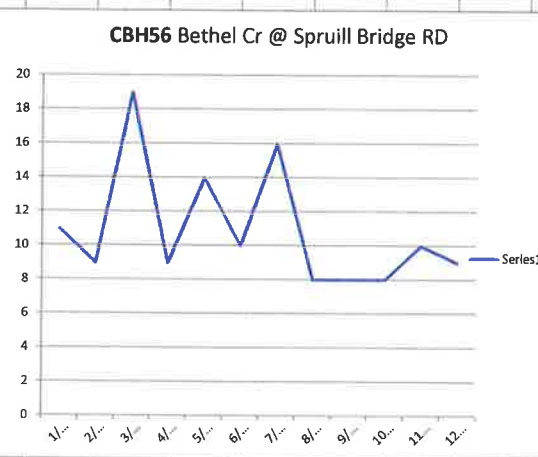
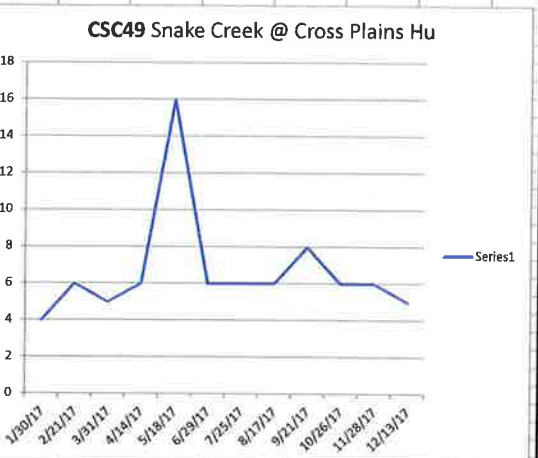
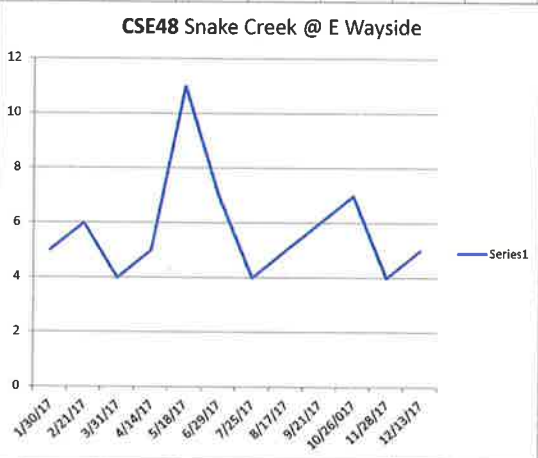
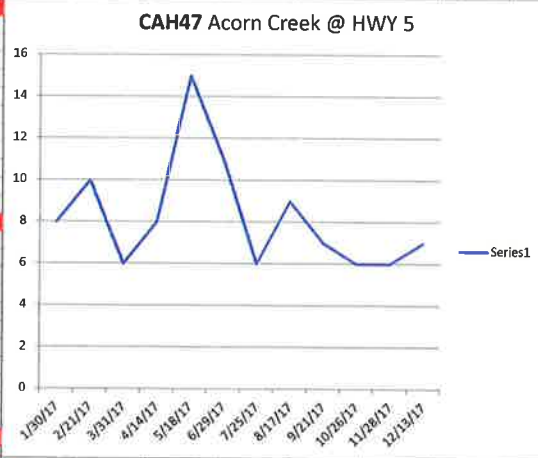
	4	AM	7/25/17		
	5	AM	8/17/17		
	5	AM	9/21/17		
	5	AM	10/26/17		
	4	AM	11/28/17		
	5	AM	12/13/17		
CAH47	5	AM	1/30/17		
Acorn Creek @ HWY 5	10	AM	2/21/17		
Acorn Creek	6	AM	3/31/17		
21 SQ MI	8	AM	4/14/17		
	15	AM	5/18/17		
	11	PM	6/29/17		
	6	AM	7/25/17		
	9	AM	8/17/17		
	7	AM	9/21/17		
	6	AM	10/26/17		
	6	AM	11/28/17		
	7	AM	12/13/17		
CSE48	5	PM	1/30/17		
Snake Creek @ E Wayside	6	PM	2/21/17		
Snake Creek	4	PM	3/31/17		
49 SQ MI	5	PM	4/14/17		
	11	PM	5/18/17		
	7	AM	6/29/17		
	4	PM	7/25/17		
	5	PM	8/17/17		
	6	PM	9/21/17		
	7	PM	10/26/17		
	4	PM	11/28/17		
	5	PM	12/13/17		
CSC49	4	PM	1/30/17		
Snake Creek @ Cross Plains Hu	6	PM	2/21/17		
Snake Creek	5	PM	3/31/17		
49 SQ MI	6	PM	4/14/17		
	16	PM	5/18/17		
	6	AM	6/29/17		
	8	PM	7/25/17		
	6	PM	8/17/17		
	8	PM	9/21/17		
	6	PM	10/26/17		
	6	PM	11/28/17		
	5	PM	12/13/17		
CWW52	5	AM	1/30/17		
Wolf Cr @ Wilson RD	4	AM	2/21/17		
Wolf Creek	6	AM	3/31/17		
13 SQ MI	7	AM	4/14/17		
	7	AM	5/18/17		
	11	PM	6/29/17		
	9	AM	7/25/17		
	8	AM	8/17/17		
	6	AM	9/21/17		
	5	AM	10/26/17		
	7	AM	11/28/17		
	7	AM	12/13/17		
CBH56	11	AM	1/17/17		
Bethel Cr @ Spruill Bridge RD	9	AM	2/21/17		
Upper Little Tallapoosa	19	PM	3/28/17		
98 SQ MI	9	AM	4/20/17		
	14	AM	5/30/17		0.73 inch 24 hr rain event
	10	PM	6/28/17		
	16	PM	7/21/17		
	8	AM	8/9/17		0.16 inch 24 hr rain event
	8	PM	9/19/17		
	8	AM	10/19/17		
	10	AM	11/22/17		
	9	AM	12/27/17		
CHB57	9	AM	1/17/17		
Holly Cr @ Bar J RD	9	AM	2/21/17		
Upper Little Tallapoosa	13	PM	3/28/17		
98 SQ MI	9	AM	4/20/17		
	12	AM	5/30/17		0.78 inch 24 hr rain event
	11	PM	6/29/17		
	11	AM	7/21/17		
	10	AM	8/9/17		0.16 inch 24 hr rain event

TMDL DGP 2012

TMDL FC 1998

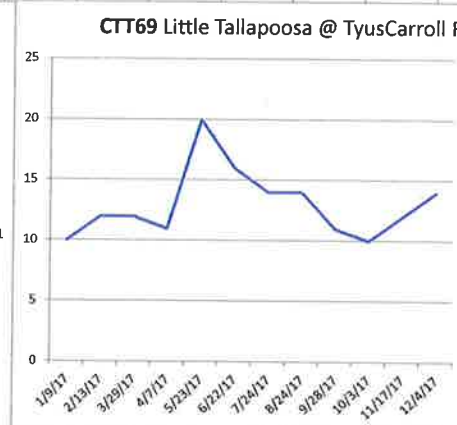
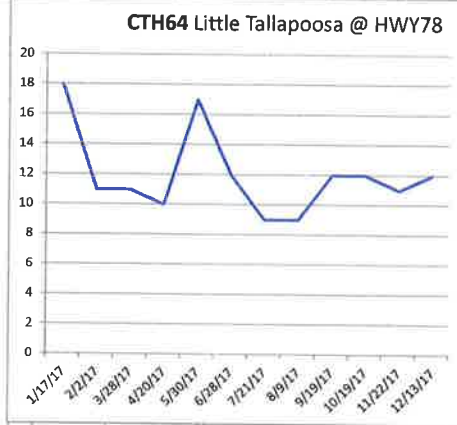
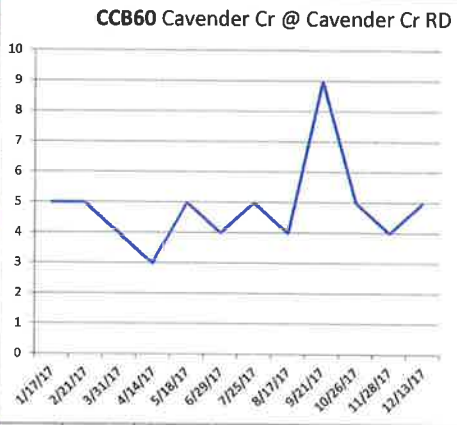
TMDL FC 1998

TMDL FC 1998

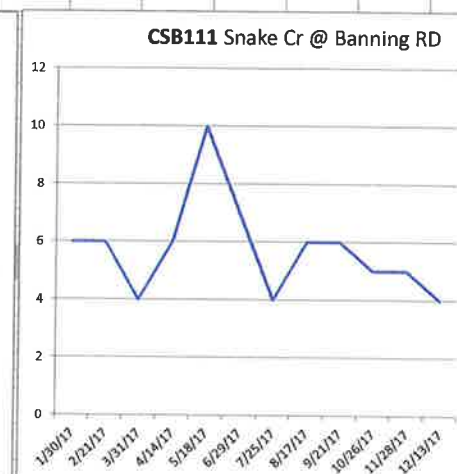
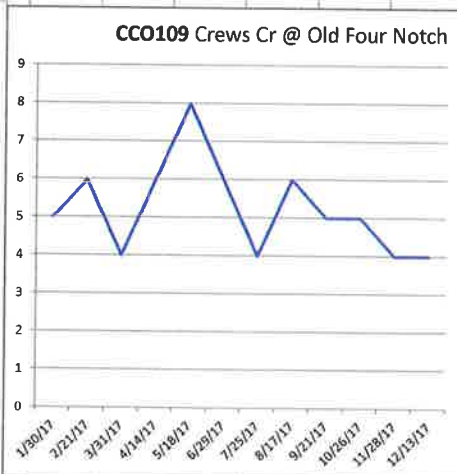
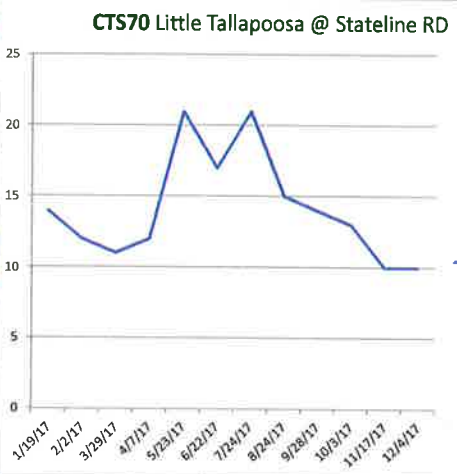


	9	PM	9/19/17		
	8	AM	10/19/17		
	8	AM	11/22/17		
	11	AM	12/27/17		
CCB60	5	AM	1/17/17		
Cavender Cr @ Cavender Cr RD	5	AM	2/21/17		
Whooping Creek	4	AM	3/31/17		
31 SQ MI	3	AM	4/14/17		
	5	AM	5/18/17		
	4	AM	6/29/17		
	5	AM	7/25/17		
	4	AM	8/17/17		
	9	AM	9/21/17		
	5	AM	10/26/17		
	4	AM	11/28/17		
	5	A	12/13/17		
CTH64	18	A	1/17/17		
Little Tallapoosa @ HWY78	11	AM	2/2/17		
Upper Little Tallapoosa	11	PM	3/28/17		
98 SQ MI	10	AM	4/20/17		
	17	AM	5/30/17	0.78 inch 24 hr rain event	
	12	PM	6/28/17		
	9	AM	7/21/17		
	9	AM	8/9/17	0.16 inch 24 hr rain event	
	12	PM	9/19/17		
	12	AM	10/19/17		
	11	AM	11/22/17		
	12	A	12/13/17		
CTT69	10	PM	1/9/17		
Little Tallapoosa @ TyusCarroll RD	12	PM	2/13/17		
Lower Little Tallapoosa	12	PM	3/28/17		
51 SQ MI	11	PM	4/7/17		
	20	PM	5/23/17	1.07 inch 24 hr rain event	
	16	PM	6/22/17	0.76 inch 24 hr rain event	
	14	PM	7/24/17		
	14	PM	8/24/17		
	11	PM	9/28/17		
	10	PM	10/3/17		
	12	PM	11/17/17		
	14	PM	12/4/17		
CTS70	14	AM	1/19/17		
Little Tallapoosa @ Stateline RD	12	AM	2/2/17		
Lower Little Tallapoosa	11	AM	3/29/17		
51 SQ MI	12	AM	4/7/17		
	21	AM	5/23/17	1.07 inch 24 hr rain event	
	17	AM	6/22/17	0.76 inch 24 hr rain event	
	21	AM	7/24/17		
	15	AM	8/24/17		
	14	AM	9/28/17		
	13	AM	10/3/17		
	10	AM	11/17/17		
	10	A	12/4/17		
CSH106					
CCO109	5	AM	1/30/17		
Crews Cr @ Old Four Notch	6	AM	2/21/17		
Snake Creek	4	PM	3/31/17		
49 SQ MI	6	PM	4/14/17		
	8	AM	5/18/17		
	6	AM	6/29/17		
	4	PM	7/25/17		
	6	PM	8/17/17		
	5	PM	9/21/17		
	5	PM	10/26/17		
	4	PM	11/28/17		
	4	PM	12/13/17		
CSB111	6	PM	1/30/17		
Snake Cr @ Banning RD	6	PM	2/21/17		
Snake Creek	4	PM	3/31/17		
49 SQ MI	6	PM	4/14/17		
	10	PM	5/18/17		
	7	AM	6/29/17		
	4	PM	7/25/17		
	6	PM	8/17/17		

TMDL BIO F 2003



TMDL FC BIO M 2009 and 2004



STOP SAMPLING REDUNDANT SITE

TMDL FC 1998

	6	PM	9/21/17	
	5	PM	10/28/17	
	5	PM	11/28/17	
	4	PM	12/13/17	
CLH112	6	PM	1/30/17	
Little Snake Cr @ Horsley Mill	6	PM	2/21/17	
Snake Creek	5	PM	3/31/17	
49 SQ MI	6	PM	4/14/17	
	11	PM	5/18/17	
	7	AM	6/29/17	
	7	PM	7/25/17	
	6	PM	8/17/17	
	5	PM	9/21/17	
	6	PM	10/26/17	
	5	PM	11/28/17	
	6	PM	12/13/17	
CBW126	9	AM	1/17/17	
Bay Springs Cr @ Whitworth RD	6	AM	2/2/17	
Bay Springs	10	PM	3/28/17	
23 SQ MI	7	AM	4/20/17	
	13	AM	5/30/17	0.78 inch 24 hr rain event
	8	PM	6/28/17	
	6	AM	7/21/17	
	6	AM	8/9/17	0.16 inch 24 hr rain event
	7	PM	9/19/17	
	6	AM	10/19/17	
	6	AM	11/22/17	
	6	AM	12/27/17	
IH1	5	AM	1/9/17	
(Roopville)	5	AM	2/10/17	
Indian Creek @ HWY 5	5	AM	3/29/17	
Indian Creek	5	AM	4/7/17	
15 SQ MI	6	AM	5/23/17	1.07 inch 24 hr rain event
	6	AM	6/22/17	0.76 inch 24 hr rain event
	4	AM	7/24/17	
	5	AM	8/24/17	
	5	AM	9/28/17	
	5	AM	10/3/17	
	5	AM	11/17/17	
	3	AM	12/4/17	
MH2	6	AM	1/9/17	
Mountain Creek @ HWY 5	5	AM	2/10/17	
Mountain Creek	4	AM	3/23/17	
17 SQ MI	4	AM	4/7/17	
	4	AM	5/23/17	1.07 inch 24 hr rain event
	3	AM	6/22/17	0.76 inch 24 hr rain event
	4	AM	7/24/17	
	4	AM	8/24/17	
	4	AM	9/28/17	
	4	AM	10/3/17	
	4	AM	11/17/17	
	4	AM	12/4/17	
I13	5	PM	1/9/17	
Indian Creek @ Indian Creek CH RD	5	PM	2/13/17	
Turkey Creek	5	AM	3/29/17	
56 SQ MI	5	AM	4/7/17	
	4	AM	5/23/17	1.07 inch 24 hr rain event
	8	AM	6/22/17	0.76 inch 24 hr rain event
	6	AM	7/24/17	
	6	AM	8/24/17	
	5	AM	9/28/17	
	5	AM	10/3/17	
	5	AM	11/17/17	
	7	AM	12/4/17	
TH4	5	PM	1/9/17	
Turkey Creek @ HWY 16	5	PM	2/13/17	
Turkey Creek	5	PM	3/29/17	
56 SQ MI	6	PM	4/7/17	

TMDL BIO F 2009

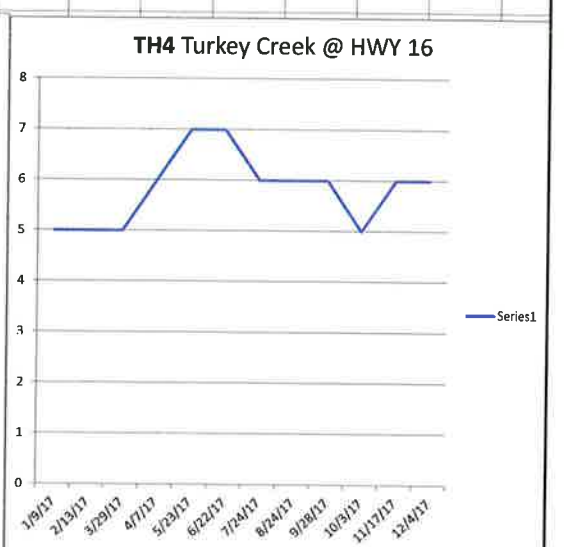
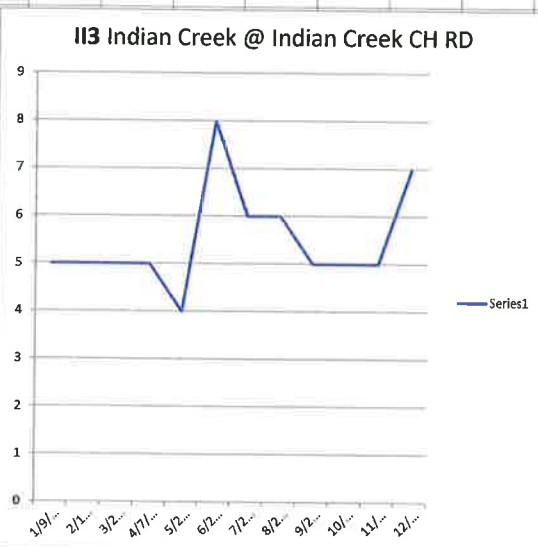
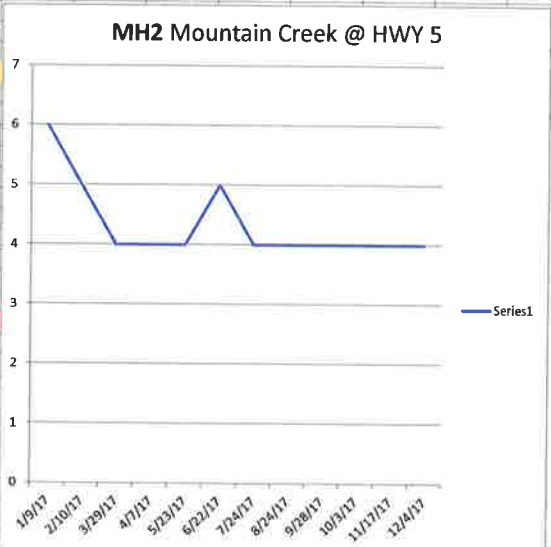
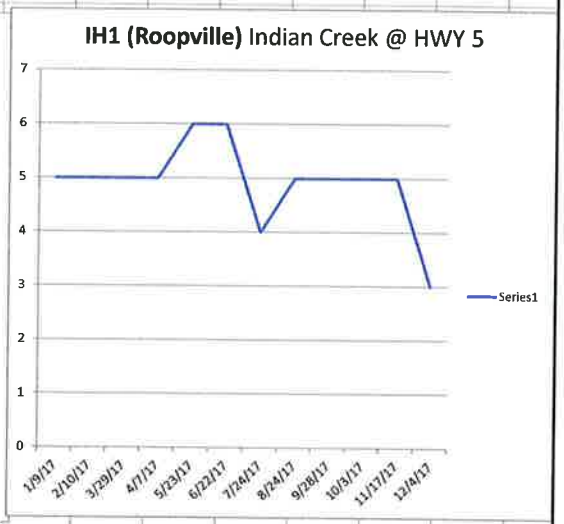
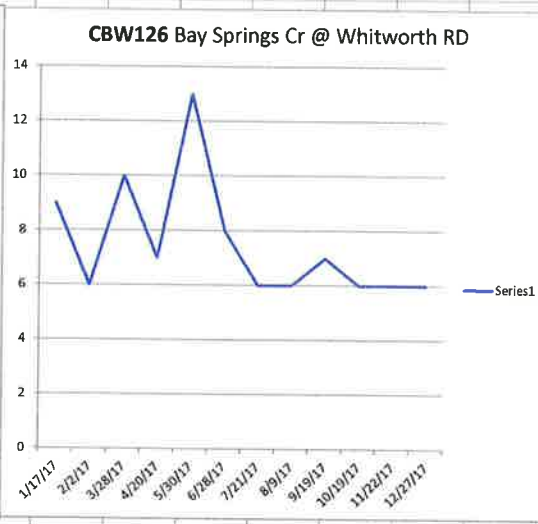
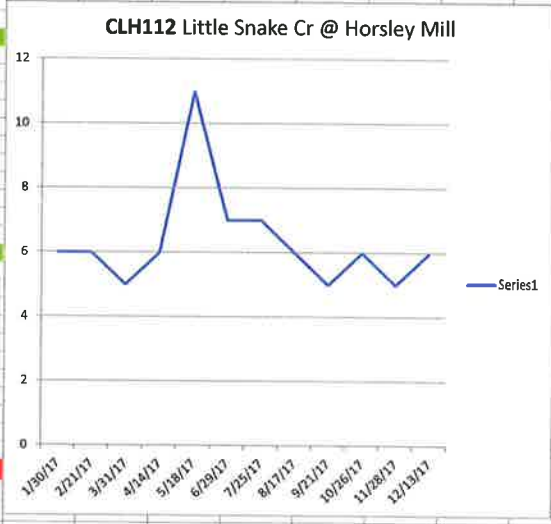
TMDL BIO F 2009

TMDL BIO F 2009

PENDING

TMDL BIO F 2009

TMDL BIO F 2009



	7	AM	5/23/17	1.07 inch 24 hr rain event
	7	PM	6/22/17	0.76 inch 24 hr rain event
	6	PM	7/24/17	
	6	PM	8/24/17	
	6	PM	9/28/17	
	5	AM	10/3/17	
	6	PM	11/17/17	
	6	PM	12/4/17	
BH5	6	PM	1/9/17	
Buck Creek @ HWY 27	6	PM	2/13/17	
Buck Creek	7	PM	3/29/17	
27 SQ MI	6	PM	4/7/17	
	8	PM	5/23/17	1.07 inch 24 hr rain event
	7	PM	6/22/17	0.76 inch 24 hr rain event
	8	PM	7/24/17	
	6	PM	8/24/17	
	6	PM	9/28/17	
	6	PM	10/3/17	
	7	PM	11/17/17	
	6	PM	12/4/17	
MO6	4	AM	1/17/17	
Mud Creek @ Old Draketown	3	AM	2/21/17	
Mud Creek	20	PM	3/28/17	
7 SQ MI	8	AM	4/20/17	
	17	AM	5/30/17	0.76 inch 24 hr rain event
	17	PM	6/28/17	
	8	AM	7/21/17	
	5	AM	8/8/17	0.16 inch 24 hr rain event
	11	PM	8/18/17	
	10	AM	10/4/17	
	8	AM	11/22/17	
	8	AM	12/27/17	
XH7(Unnamed at Anderson Lake)				
Lower Little Tallapoosa				
51 SQ MI				
	17	AM	6/4/14	
YO8 (Yellowdirt at Old Lowell)	4	AM	1/30/17	
Chattahoochee	3	AM	2/21/17	
21 SQ MI	3	AM	3/31/17	
	4	AM	4/14/17	
	5	AM	5/18/17	
	4	AM	6/29/17	
	4	AM	7/26/17	
	4	AM	8/17/17	
	3	AM	9/21/17	
	4	AM	10/26/17	
	4	AM	11/28/17	
	4	AM	12/13/17	
CC9 (Caney Creek at Caney Creek RD)	4	AM	1/30/17	
Whooping Creek	3	AM	2/21/17	
31 SQ MI	4	AM	3/31/17	
	4	AM	4/14/17	
	7	AM	5/18/17	
	5	AM	6/29/17	
	5	AM	7/25/17	
	5	AM	8/17/17	
	4	AM	9/21/17	
	4	AM	10/26/17	
	4	PM	11/28/17	
	4	AM	12/13/17	

TMDL EC 2009

TMDL BIO F 2009

Storm debris removal the day of sampling
STOP SAMPLE; EPD COMPLIANCE

